















LEGEND



-  Porphyritic dacite
 -  Hydrothermal breccias
 -  Sericite + Qtz +/- Py
 -  Argillic (kaolin)
 -  Channel sampled section
 - 7203 Beginning/end sample number
 -  Fault
 -  Stockwork
 -  Hematite, in fractures
 -  Hematite, disseminated
 -  Topographic contours (10m)
 -  Topographic contours (50m)
 -  Road
 -  Water course (drainage)
- 50 0 50 100m.
- 



Minera Sud Argentina S.A.

Date: nov-2012
 Author: DG
 Office: FG/RM
 Draw : DS
 Scale: 1:4000

Chita Valley Project
Chita South Porphyry Channel
 Lithology and Structural map
 San Juan - Argentine
 Projection: UTM (WGS84) Zone 19 (Southern Hemisphere)